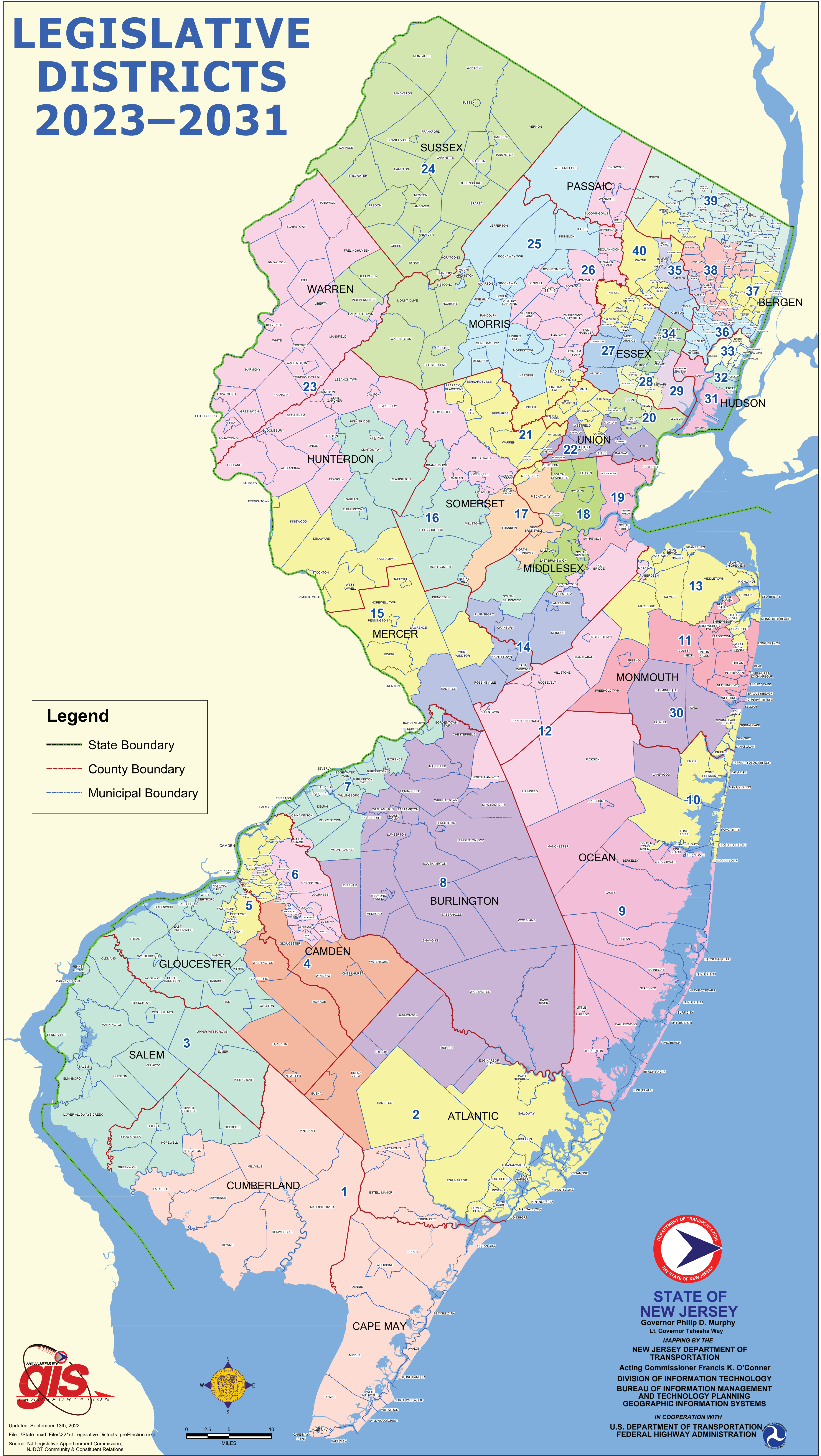

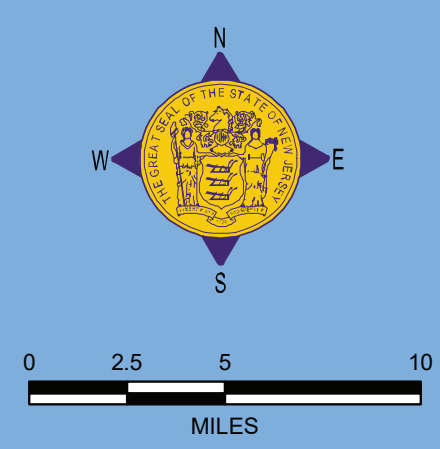


LEGISLATIVE DISTRICTS 2023-2031



Legend

- State Boundary
- County Boundary
- Municipal Boundary



STATE OF NEW JERSEY
 Governor Philip D. Murphy
 Lt. Governor Tahesha Way

MAPPING BY THE
 NEW JERSEY DEPARTMENT OF
 TRANSPORTATION
 Acting Commissioner Francis K. O'Conner
 DIVISION OF INFORMATION TECHNOLOGY
 BUREAU OF INFORMATION MANAGEMENT
 AND TECHNOLOGY PLANNING
 GEOGRAPHIC INFORMATION SYSTEMS

IN COOPERATION WITH
 U.S. DEPARTMENT OF TRANSPORTATION
 FEDERAL HIGHWAY ADMINISTRATION

Updated: September 13th, 2022
 File: \\State_mxd_Files\221st Legislative Districts_preElection.mxd
 Source: NJ Legislative Apportionment Commission,
 NJDOT Community & Constituent Relations